

WILDLIFE AND COUNTRYSIDE ACT 1981

SOUTH GLOUCESTERSHIRE DISTRICT COUNCIL DEFINITIVE MAP AND STATEMENT

SOUTH GLOUCESTERSHIRE COUNCIL (FOOTPATH BETWEEN SEVERN BEACH RECREATION GROUND AND JUNCTION OF PUBLIC FOOTPATHS ORN 51 AND ORN 19 AT SEVERN BEACH) DEFINITIVE MAP AND STATEMENT MODIFICATION ORDER 2024

This Order is made by South Gloucestershire District Council under section 53(2) of the Wildlife and Countryside Act 1981 ("the Act") because it appears to that authority that the South Gloucestershire District Council Definitive Map and Statement for the former Thornbury Rural District require modification in consequence of the occurrence of an event specified in section 53(3)(c)(i), namely, that a right of way which is not shown in the map and statement subsists or is reasonably alleged to subsist over land in the area to which the map relates, being a right of way such that the land over which the right subsists is a public path.

The authority have consulted with every local authority whose area includes the land to which the Order relates. The South Gloucestershire District Council hereby order that:

1. For the purposes of this Order the relevant date is 1st January 2024.
2. The South Gloucestershire District Council Definitive Map and Statement for the former Thornbury Rural District shall be modified as described in Part I and Part II of the Schedule hereto and shown on the map attached to the order.
3. This Order shall take effect on the date it is confirmed and may be cited as the South Gloucestershire Council (Footpath between Severn Beach Recreation Ground and junction of public footpaths ORN 51 and ORN 19 at Severn Beach) Definitive Map and Statement Modification Order 2024.

Given under the Common Seal of South Gloucestershire District Council on the 27th day of March 2024.

THE COMMON SEAL of SOUTH GLOUCESTERSHIRE DISTRICT COUNCIL was hereunto affixed in the presence of:-



Simon Banks
Head of Legal Services

AUTHORITY FOR SEALING	
COUNCIL RESOLUTION:	Public Rights of Way & Commons Registration Sub Committee
COMMITTEE MINUTE:	26 of 30.11.2023
INITIALS:	GM

SCHEDULE

Part I

Modification of Definitive Map

Description of path or way to be added

A footpath commencing at the boundary of the south east corner of the Severn Beach recreation ground, **Point A** on the order plan (grid reference ST 5438 8471), and running in a south-southeasterly direction across a field, parallel to the western boundary hedge, for a distance of 102 metres to where it meets public footpaths ORN 51 and ORN 19, **Point B** on the order plan (grid reference ST 5440 8461), east of the footbridge which exits the field into land at School Way. Shown as a bold broken line marked **A – B** on the map contained in this order.

The width of the path is 2 metres throughout its length.

The total length is 102 metres.

The number of the footpath to be added is **ORN 82**.



The South Gloucestershire District Council hereby confirms the foregoing order as an unopposed order this 12th day of June 2024 in accordance with the resolution of the Public Rights of Way and Commons Registration Sub Committee at the meeting held on 30th November 2023, Minute No. 26.

TweeS.

Part II

MODIFICATION OF DEFINITIVE STATEMENT

The Definitive Statement is to be modified by the addition of the length of footpath described in Part I of the Schedule with description as follows:-

Class & Right of Way Ref.	Description of Route				Particulars as to position, length, width, limitations on conditions as in the opinion of the Authority it is expedient to record	Reason for Inclusion
	From		To			
	County Road or Right of Way	Location	County Road or Right of Way	Location		
FP ORN 82		Boundary of Severn Beach recreation ground, 148 metres east of the Village Hall	FP ORN 19 & ORN 51	Junction of footpaths, 42 metres ENE of School Way	Length – 102 metres Width – 2m Stile at Recreation Ground boundary (grid reference 5438 8471)	South Gloucestershire Council (Footpath between Severn Beach Recreation Ground and junction of public footpaths ORN 51 and ORN 19 at Severn Beach) Definitive Map and Statement Modification Order 2024

Wildlife and Countryside Act 1981

South Gloucestershire Council (Footpath between Severn Beach Recreation Ground and junction of public footpaths ORN 51 and ORN 19 at Severn Beach) Definitive Map and Statement Modification Order 2024



Date: January 2024

Map No: 520 PT. 7137

Scale: 1:2000 at A4

Footpath to be added:

A - - - - - B


Recorded Footpaths:



Recorded Bridleway:

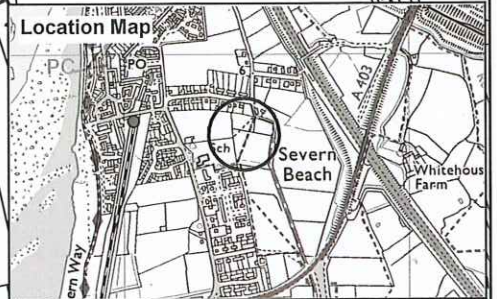
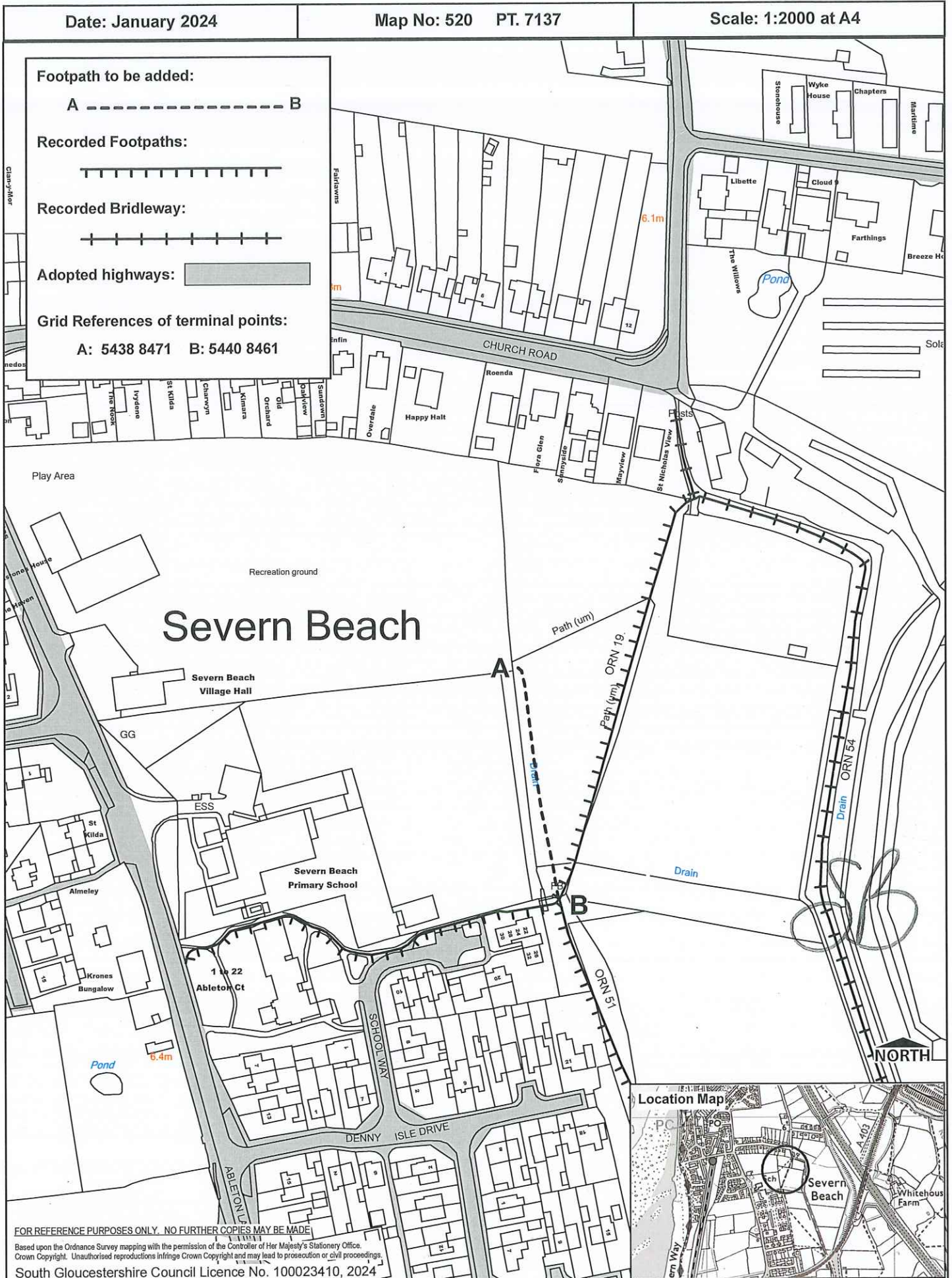


Adopted highways:



Grid References of terminal points:

A: 5438 8471 B: 5440 8461



FOR REFERENCE PURPOSES ONLY. NO FURTHER COPIES MAY BE MADE
Based upon the Ordnance Survey mapping with the permission of the Controller of Her Majesty's Stationery Office. Crown Copyright. Unauthorised reproductions infringe Crown Copyright and may lead to prosecution or civil proceedings.
South Gloucestershire Council Licence No. 100023410, 2024