

WILDLIFE AND COUNTRYSIDE ACT 1981

SOUTH GLOUCESTERSHIRE DISTRICT COUNCIL DEFINITIVE MAP AND STATEMENT

SOUTH GLOUCESTERSHIRE COUNCIL (FOOTPATH BETWEEN PUBLIC FOOTPATH ORN 19 AND PUBLIC BRIDLEWAY ORN 54 AT SEVERN BEACH) DEFINITIVE MAP AND STATEMENT MODIFICATION ORDER 2024

This Order is made by South Gloucestershire District Council under section 53(2) of the Wildlife and Countryside Act 1981 ("the Act") because it appears to that authority that the South Gloucestershire District Council Definitive Map and Statement for the former Thornbury Rural District require modification in consequence of the occurrence of an event specified in section 53(3)(b), namely, the expiration, in relation to any way in the area to which the map relates, of any period such that the enjoyment of the public of the way during that period raises a presumption that the way has been dedicated as a public path, and an event specified in section 53(3)(c)(i), namely, that a right of way which is not shown in the map and statement subsists or is reasonably alleged to subsist over land in the area to which the map relates, being a right of way such that the land over which the right subsists is a public path.


The authority have consulted with every local authority whose area includes the land to which the Order relates. The South Gloucestershire District Council hereby order that:

1. For the purposes of this Order the relevant date is 1st January 2024.
2. The South Gloucestershire District Council Definitive Map and Statement for the former Thornbury Rural District shall be modified as described in Part I and Part II of the Schedule hereto and shown on the map attached to the order.
3. This Order shall take effect on the date it is confirmed and may be cited as the South Gloucestershire Council (Footpath between public footpath ORN 19 and public bridleway ORN 54 at Severn Beach) Definitive Map and Statement Modification Order 2024.

Given under the Common Seal of South Gloucestershire District Council on the 27th day of March 2024.

THE COMMON SEAL of
SOUTH GLOUCESTERSHIRE
DISTRICT COUNCIL was hereunto
affixed in the presence of:-

Simon Banks



Simon Banks
Head of Legal Services

| AUTHORITY FOR SEALING | |
|-----------------------|--|
| COUNCIL RESOLUTION: | Public Rights of Way & Commons Registration Sub Committee |
| COMMITTEE MINUTE: | 25 of 30.11.2023 |
| INITIALS: | GM |

SCHEDULE

Part I

Modification of Definitive Map

Description of path or way to be added

A footpath commencing on public footpath ORN 19 at **Point A** on the order plan (grid reference ST 5441 8463), within the field to the east of Severn Beach Primary School, running in an east south-easterly direction alongside a drainage ditch at the field edge for a distance of 96 metres to the edge of the field at **Point X** (grid reference ST 5450 8462) where it meets a kissing gate and then continues for a further 8 metres, crossing a culverted ditch to join with the surfaced track of the public bridleway ORN54 at **Point B** (grid reference ST 5451 8462). Shown as a bold broken line marked **A – X – B** on the map contained in this order.

The width of the path is 2 metres throughout its length.

The total length is 104 metres.

The number of the footpath to be added is **ORN 80**.



The South Gloucestershire District Council hereby confirms the foregoing order as an unopposed order this 12th day of June 2024 in accordance with the resolution of the Public Rights of Way and Commons Registration Sub Committee at the meeting held on 30th November 2023, Minute No. 25.

A handwritten signature in black ink, appearing to read "Innes".

Part II

MODIFICATION OF DEFINITIVE STATEMENT

The Definitive Statement is to be modified by the addition of the length of footpath described in Part I of the Schedule with description as follows:-

| Class & Right of Way Ref. | Description of Route | | | | Particulars as to position, length, width, limitations on conditions as in the opinion of the Authority it is expedient to record | Reason for Inclusion | | | |
|---------------------------|-----------------------------|---|---------------|-------------------|---|--|---------------|--|--|
| | From | | To | | | | | | |
| | County Road or Right of Way | Location | Grid Ref (ST) | General Direction | County Road or Right of Way | Location | Grid Ref (ST) | | |
| FP ORN 80 | FP ORN 19 | 56 metres NE of School Way. Alongside drainage ditch in field east of Severn Beach Primary School | 5441 8463 | ESE | BR ORN 54 | Gipsies Plat track, west of Solar Farm | 5451 8462 | Length – 104 metres Width – 2 metres Pedestrian gate at point X grid ref. ST 5450 8462 | South Gloucestershire Council (Footpath between public footpath ORN 19 and public bridleway ORN 54 at Severn Beach) Definitive Map and Statement Modification Order 2024 |

Wildlife and Countryside Act 1981

**South Gloucestershire Council (Footpath between public footpath ORN 19 and public
bridleway ORN 54 at Severn Beach) Definitive Map and Statement Modification Order 2024**



Date: January 2024

Map No: 517 PT. 7136

Scale: 1:1500 at A4

Footpath to be added:

A ----- X ----- B


Recorded Footpaths:



Recorded Bridleway:

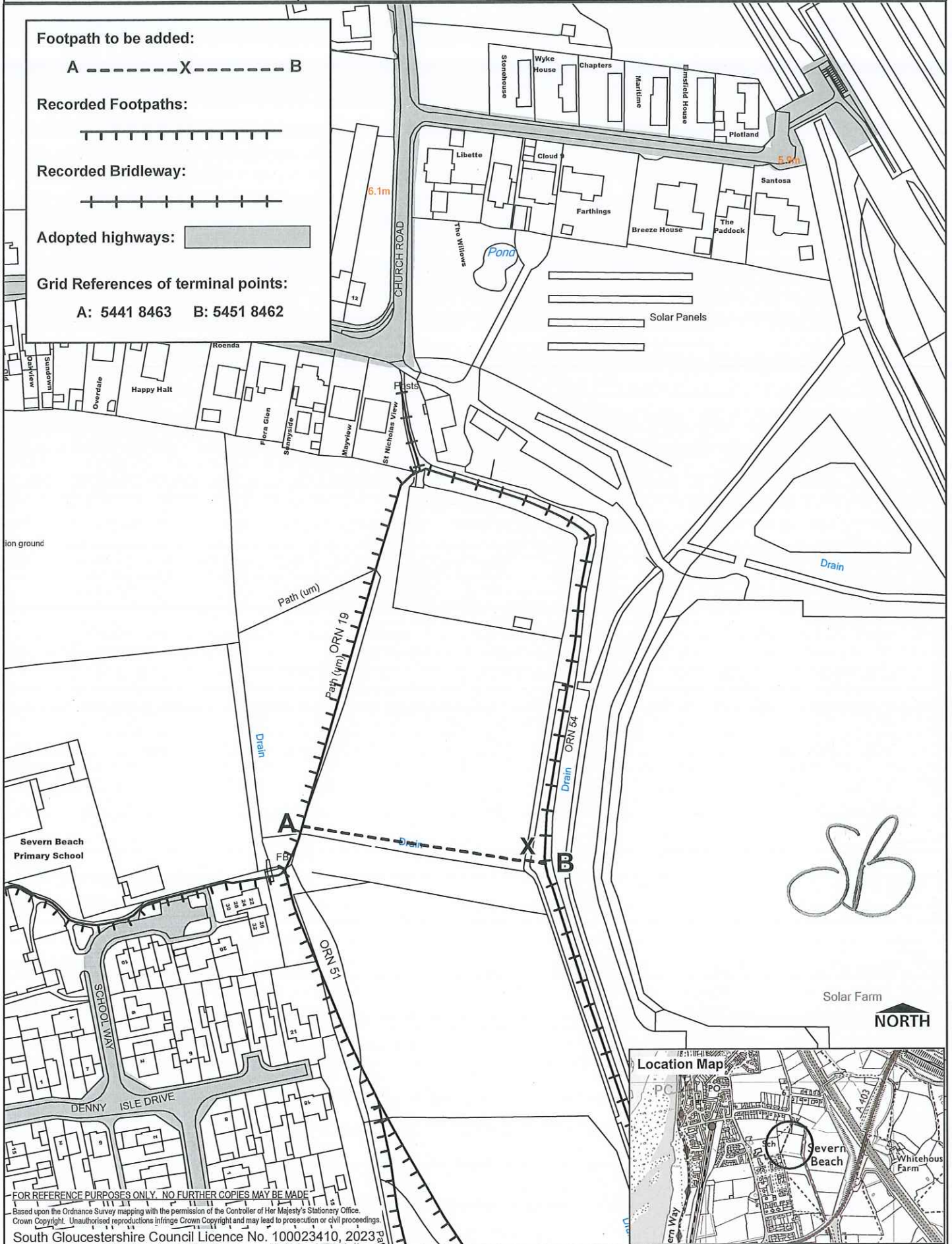


Adopted highways:



Grid References of terminal points:

A: 5441 8463 B: 5451 8462



SB

Solar Farm
NORTH

